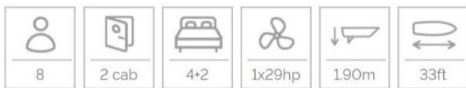




Dufour 360 **Charter**

The Dufour Grand Large 360 is aimed squarely at the summer cruiser; someone who, with their family and friends, port hops along the coast from anchorage to anchorage or harbour to harbour. The 360 offers the deck space to make this dream a reality – that’s not something many 9.99m (32 ft 9in) yachts can do. There is so much on this boat that is right. She is a delightfully easy-to-sail cruiser with a great cockpit layout, a light and spacious saloon and open forecabin. In the two-cabin version, you get a boat with loads of deck stowage, a big heads compartment, a decent fixed forward-facing chart table and a good sea berth to starboard in the saloon that can be used without the navigator interrupting your sleep. yachtingmonthly.com/reviews/



Year: 2020, Brand New!

Base - Marina de Portimão



Boat Specifications:



Architect: Felci Yachts

Hull length : 9.99 m

Max beam : 3.54 m

Light displacement : 5775 Kg

Draft : 1.90 m

Keel weight : 1550 Kg

Fuel tank capacity : 160 L

Water tank capacity : 220 L

Engine power : 29 hp

Sail area : 55 m²

Main Fullbatten : 34.50 m²

Genoa : 25.50 m²

BASE

2cabins 1 head, toilets equipped with holding tank traditional aft port galley

COMFORT VERSION

2 burner stove / oven

Cockpit shower (cold/hot)

Boiler 20L

220V + shore power + outlets in cabins and saloon

Electric windlass 700W remote controlled

Cockpit table

Blinds with mosquito net (instead of simple roller blinds)

Wooden wine cellar

Rigid boom vang

Beige chiné lazy-bag + lazy-jacks

Outboard engine bracket on pushpit

ADVENTURE VERSION (requires Comfort version)

Radio CD player compatible for MP3

2 loudspeakers in cockpit for radio/CD

Beige chiné sprayhood with hand rail

Beige chiné cockpit cushions

ELECTRONIC CRUISING PACK

Loch speedo wind sensor + I70 s multifunction on portside

Raymarine Evolution autopilot - Lewmar rotative drive - P70 s display

Ray53 VHF radio DSC

GPS AXIOM 7 on cockpit table

VHF loudspeaker in cockpit

AIS

DECK EQUIPMENT

Cockpit portlight XL in aft cabin (per unit portside only)

Plancha - gas operated in the cockpit and sink











Marina Portimão
 Edifício Administrativo
 Ponta da Areia
 8500 - 345 Portimão
<https://www.marinadeportimao.com.pt/>
info@marinadeportimao.com.pt
 T. +351 282 400 680
 F. +351 282 400 681
 TM. + 351 912 448 373

Algarve - South Portugal – Europe
 The last safe haven on the way to the Mediterranean

Surrounded by some of the most beautiful beaches of Europe, the Marina de Portimão, has assumed the leading position in Portugal as a preferential super-yacht destination up to 50 meters.

Located in the safest harbour of the country, at the Arade river estuary, with over 25-hectares, Marina de Portimão is framed by the historical forts of Santa Catarina and São João, and affords excellent back-up facilities. The water in the marina is deep, so the vessels can come and go at any time of the tide. It also has a wide entrance and plenty of room for manoeuvring, protected from the prevailing winds.



How to find us

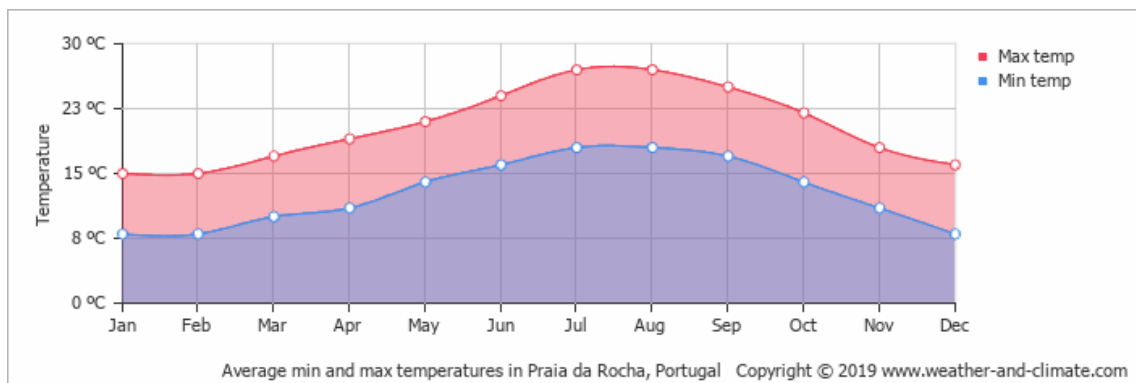
Access by Land

Situated in the west of the Algarve, 45 minutes away from Faro International Airport and around 2 hours away from Lisbon or Seville, the "Marina de Portimão" enjoys a privileged location on the mouth of the Arade River.

From Faro Airport

On Leaving Faro Airport take the signposted for E.N. 125 and follow the directions for IP1 - *Via do Infante* towards Portimão/Lisboa. Take the first turning for Portimão/Albufeira/Lisboa and then follow the sign for Portimão (A22). Exit towards Portimão Centro/Praia da Rocha and continue on through the tunnel at Cardosas. This will take you directly to Praia da Rocha, passing Continente and Macdonalds the first roundabout after the tunnel. Continue straight on until the third roundabout, with the fountains. Turn left and continue to the end. At this roundabout take the second right and follow the signs for the Marina de Portimão.

Algarve



Marina de Portimão

What to do



Ferragudo (0nm)



Ponta João de Araes (3nm)



Ria de Alvor (5nm)



Carvoeiro (6nm)



Lagos (8nm)



Albufeira (12nm)



Vilamoura (20nm)



Formosa, Culatra (40nm)



Vila Real Santo Antonio (63nm)

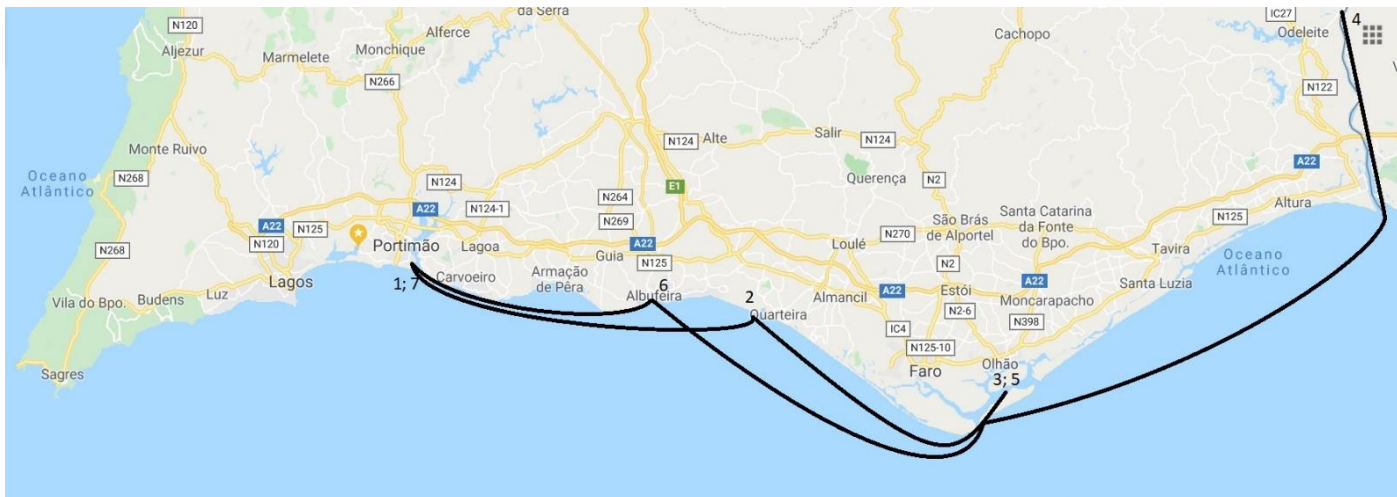


Guadiana, Alcoutim (85nm)



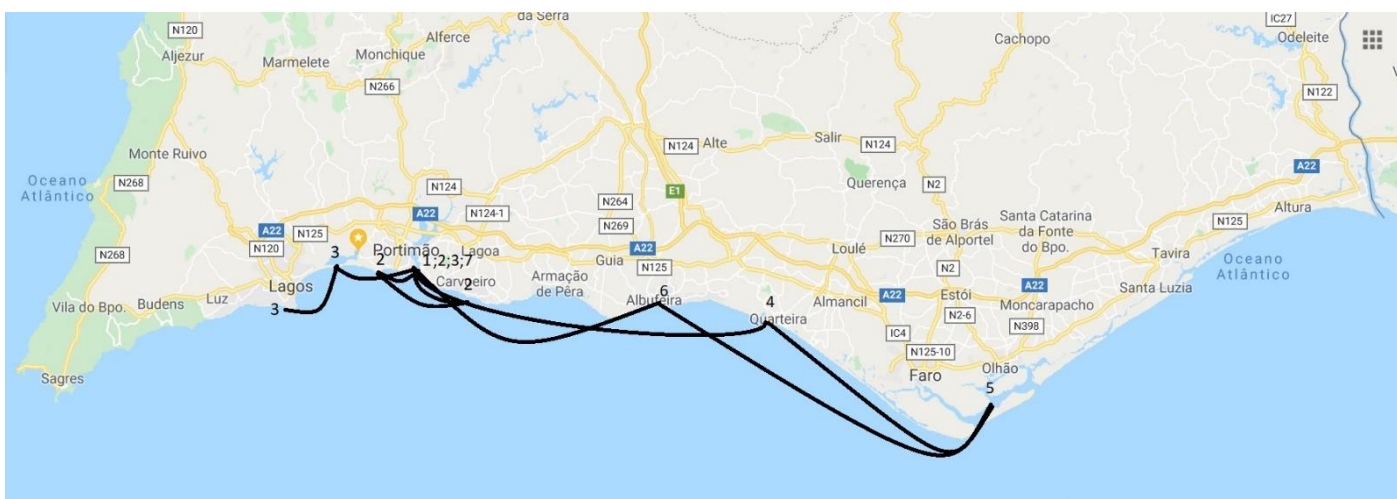
Long Trip, Total 185nm

- day 1; Saturday – Ponta João de Araes (3nm); Ferragudo (+3nm); Marina Portimão (+0nm) (Total: 6nm)
- day 2; Sunday – Carvoeiro (6nm); Marina Vilamoura (+15nm) (Total: 21nm)
- day 3; Monday – Formosa, Culatra (Total: 18nm)
- day 4, Tuesday – Guadiana, Alcoutim (Total: 50nm)
- day 5, Wednesday – Formosa (Total: 50nm)
- day 6, Thursday – Marina de Albufeira (Total: 25nm)
- day 7, Friday – Ferragudo; Marina de Portimão (Total: 15nm)



Mid Trip, Total 118nm

- day 1; Saturday – Ponta João de Araes (3nm); Ferragudo (+3nm); Marina Portimão (+0nm) (Total: 6nm)
- day 2; Sunday – Carvoeiro (6nm) ; Ponta João de Araes (+7nm); Marina Portimão (+3nm) (Total: 16nm)
- day 3; Monday – Ria de Alvor (5nm); Lagos (+4nm); Marina de Portimão (+8nm) (Total: 17nm)
- day 4, Tuesday – Marina de Vilamoura (Total: 21nm)
- day 5, Wednesday – Formosa, Culatra (Total: 18nm)
- day 6, Thursday – Marina de Albufeira (Total: 25nm)
- day 7, Friday – Ferragudo; Marina de Portimão (Total: 15nm)



Short Trip, Total 70nm

- day 1; Saturday – Ponta João de Araes (3nm); Ferragudo (+3nm); Marina Portimão (+0nm) (Total: 6nm)
- day 2; Sunday – Carvoeiro (6nm) ; Ponta João de Araes (+7nm); Marina Portimão (+3nm) (Total: 16nm)
- day 3; Monday – Ria de Alvor (5nm); Marina de Portimão (+5nm) (Total: 10nm)
- day 4, Tuesday – Lagos (+8nm); Marina de Portimão (+8nm) (Total: 16nm)
- day 5, Wednesday – Ponta João de Araes (3nm); Ferragudo (+3nm); Marina Portimão (+0nm) (Total: 6nm)
- day 6, Thursday – Ria de Alvor (5nm); Marina de Portimão (+5nm) (Total: 10nm)
- day 7, Friday – Ponta João de Araes (3nm); Ferragudo (+3nm); Marina Portimão (+0nm) (Total: 6nm)

